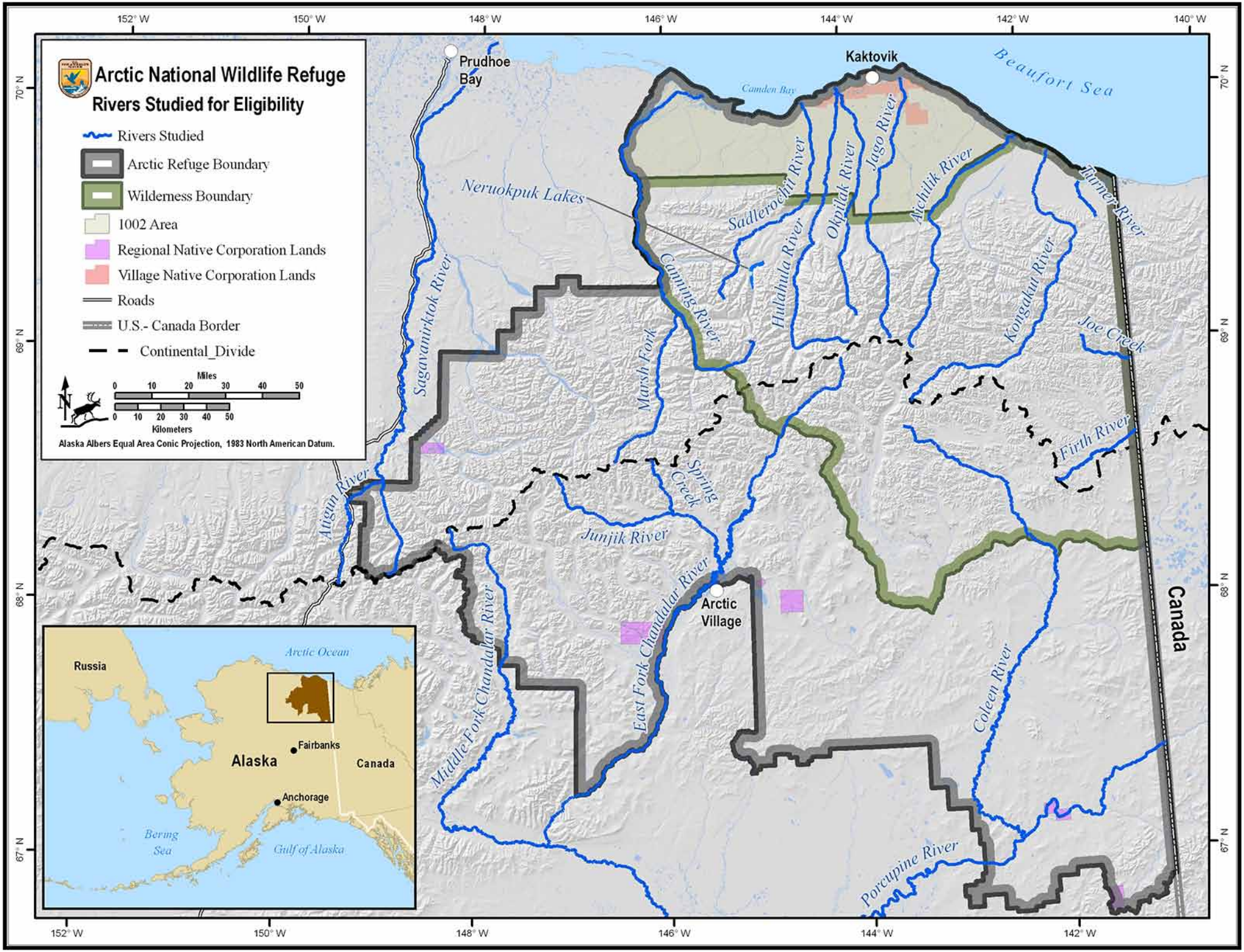
Arctic National Wildlife Refuge
Rivers Studied for Eligibility
Rivers Studied
Arctic Refuge Boundary
Wilderness Boundary
1002 Area
Regional Native Corporation Lands
Village Native Corporation Lands
Roads
U.S.- Canada Border
Continental_Divide
Miles
0 10 20 30 40 50
Kilometers
0 10 20 30 40 50
Alaska Albers Equal Area Conic Projection, 1983 North American Datum.
152° W
150° W
148° W
146° W
144° W
142° W
140° W
70° N
69° N
68° N
67° N
Prudhoe Bay
Kaktovik
Beaufort Sea
Camden Bay
Neruokpuk Lakes
Sagavanirktok River
Atigun River
Canning River
Marsh Fork
Spring Creek
Junjik River
Sadlerochit River
Hulahula River
Okpilak River
Jago River
Michlik River
Kongakut River
Turner River
Joe Creek
Firth River
Coleen River
Porcupine River
East Fork Chandalar River
Middle Fork Chandalar River
Arctic Village
Canada
Russia
Arctic Ocean
Alaska
Fairbanks
Canada
Anchorage
Bering Sea
Gulf of Alaska

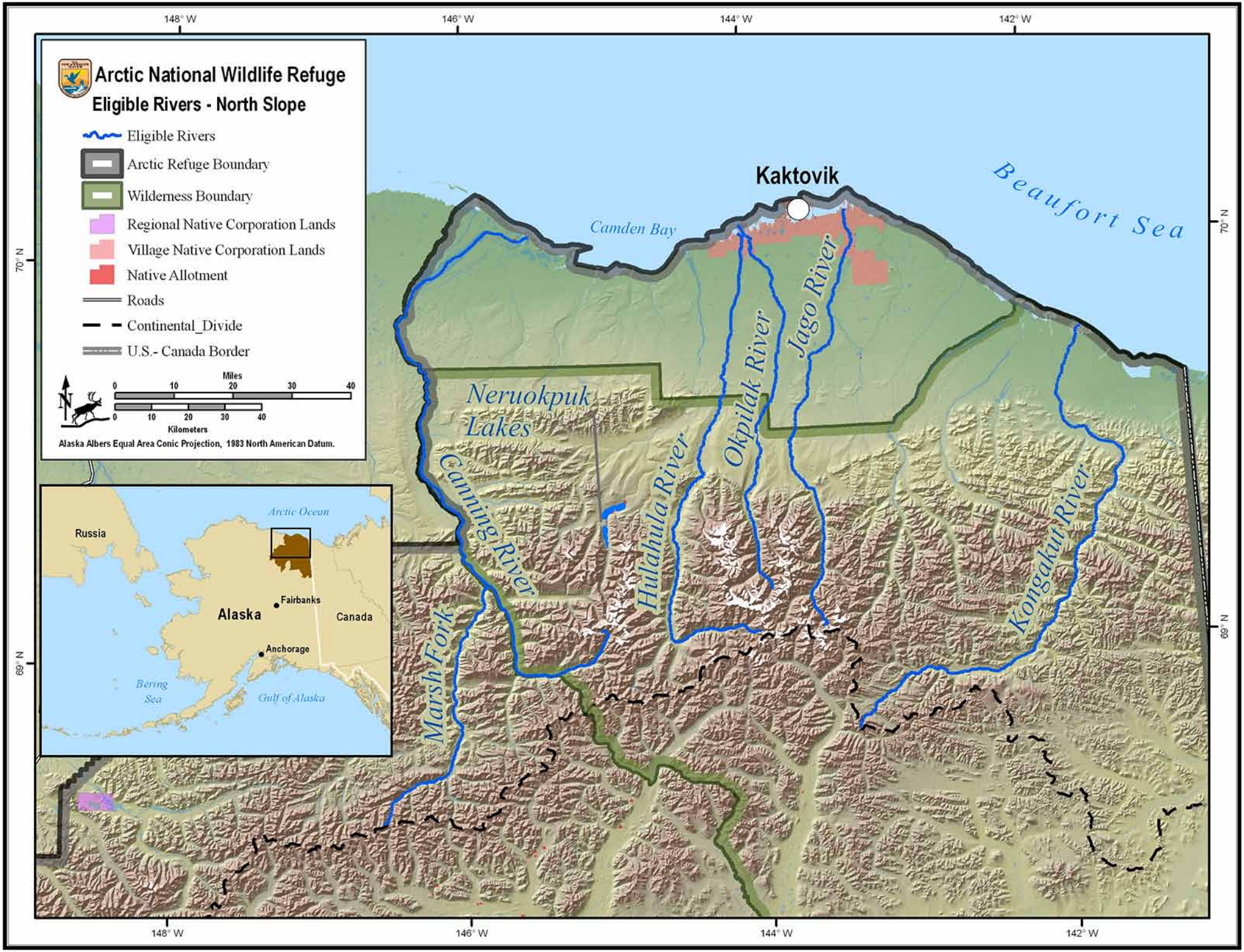
Arctic National Wildlife Refuge
Eligible Rivers - North Slope
Eligible Rivers
Arctic Refuge Boundary
Wilderness Boundary
Regional Native Corporation Lands
Village Native Corporation Lands
Native Allotment
Roads
Continental_Divide
U.S.- Canada Border
Miles
0 10 20 30 40
Kilometers
0 10 20 30 40
Alaska Albers Equal Area Conic Projection, 1983 North American Datum.
Kaktovik
Beaufort Sea
Camden Bay
Neruokpuk Lakes
Canning River
Marsh Fork
Hulahula River
Okpilak River
Jago River
Kongakut River
Arctic Ocean
Russia
Alaska
Fairbanks
Canada
Anchorage
Bering Sea
Gulf of Alaska
148° W
146° W
144° W
142° W
70° N
69° N

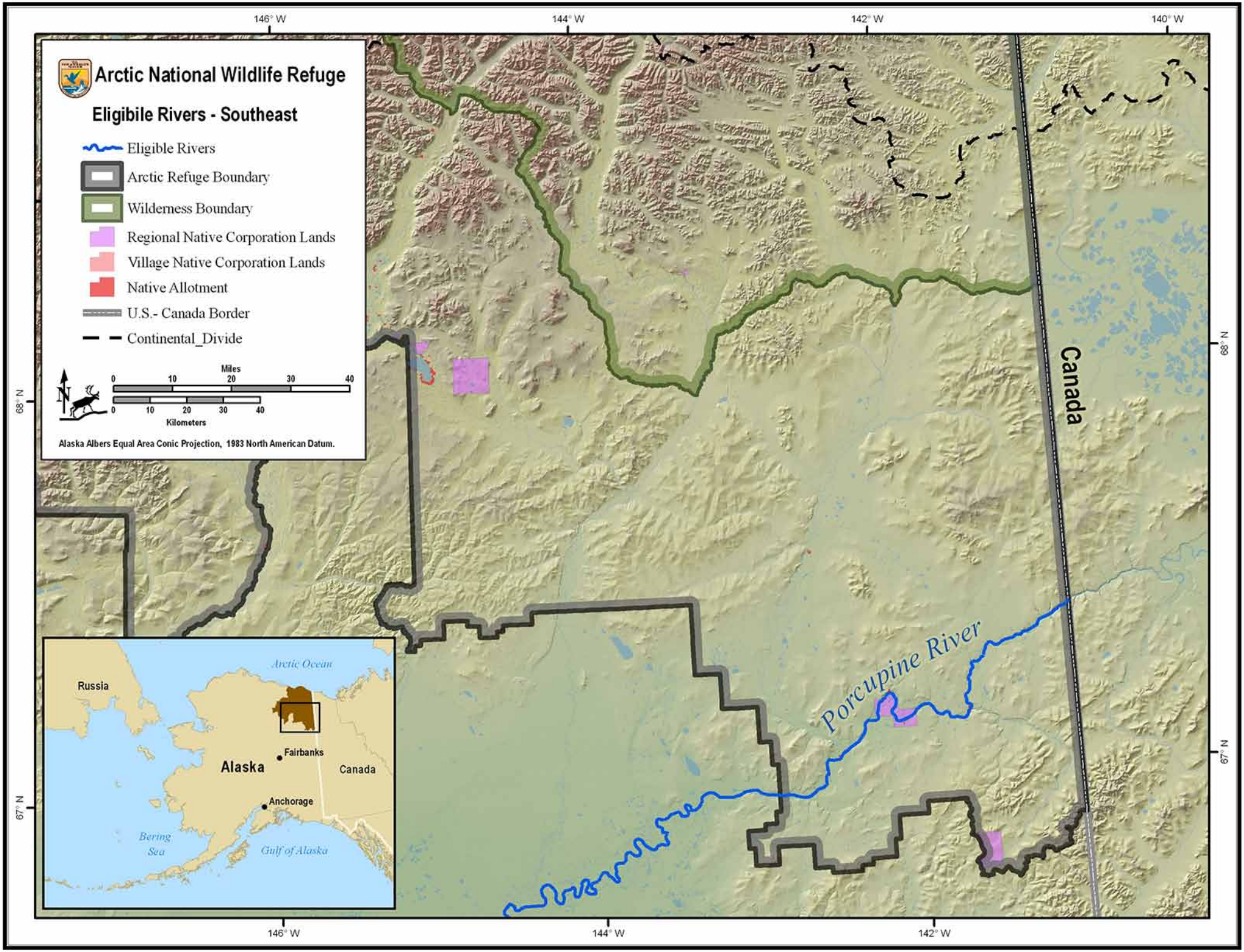
Arctic National Wildlife Refuge
Eligibile Rivers - Southeast
Eligible Rivers
Arctic Refuge Boundary
Wilderness Boundary
Regional Native Corporation Lands
Village Native Corporation Lands
Native Allotment
U.S.- Canada Border
Continental_Divide
Miles
0 10 20 30 40
0 10 20 30 40
Kilometers
Alaska Albers Equal Area Conic Projection, 1983 North American Datum.
146° W
144° W
142° W
140° W
68° N
67° N
Canada
Porcupine River
Arctic Ocean
Russia
Fairbanks
Alaska
Canada
Anchorage
Bering Sea
Gulf of Alaska

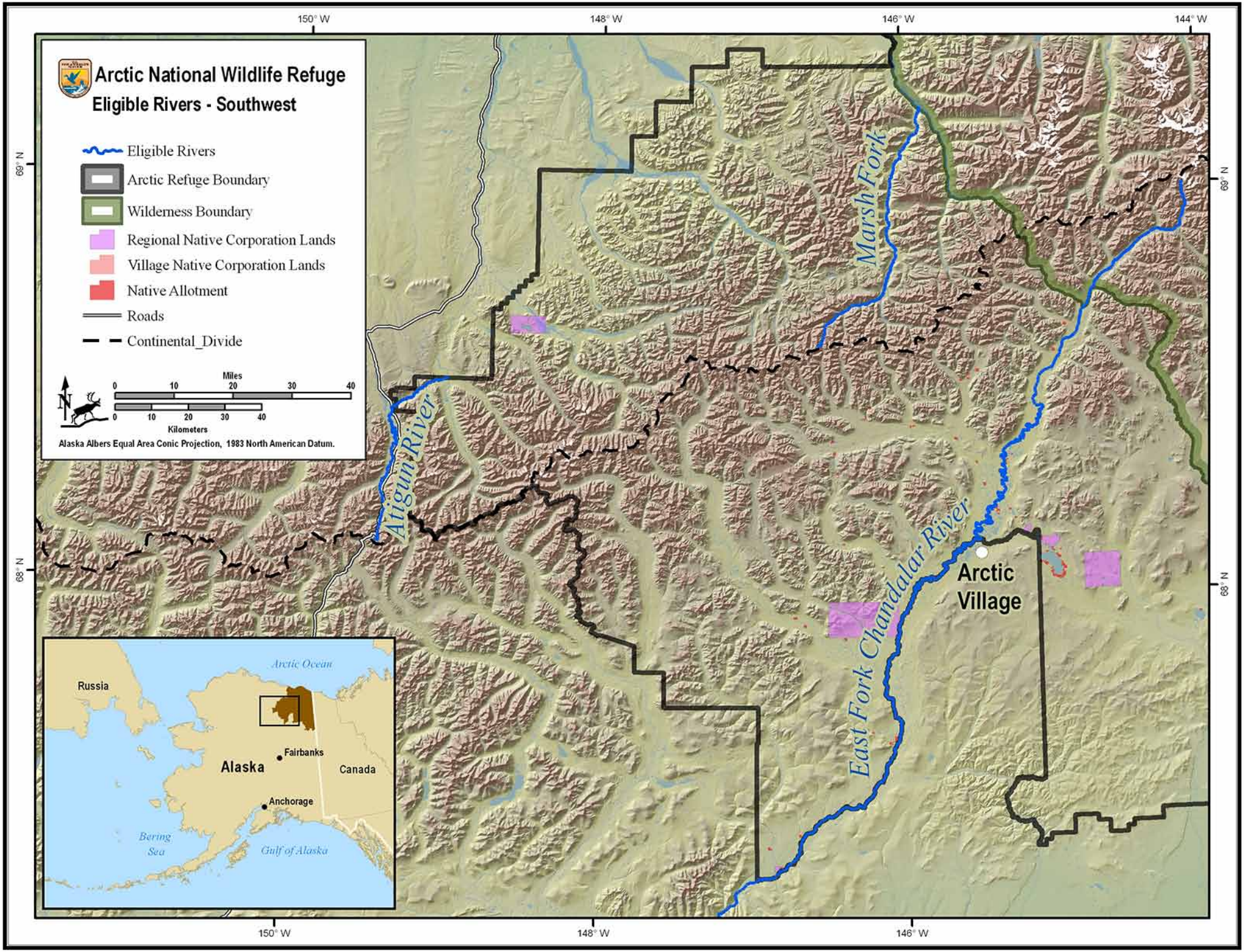
Arctic National Wildlife Refuge
Eligible Rivers - Southwest
Eligible Rivers
Arctic Refuge Boundary
Wilderness Boundary
Regional Native Corporation Lands
Village Native Corporation Lands
Native Allotment
Roads
Continental_Divide
Miles
0 10 20 30 40
Kilometers
0 10 20 30 40
Alaska Albers Equal Area Conic Projection, 1983 North American Datum.
150° W
148° W
146° W
144° W
69° N
68° N
Marsh Fork
Atigun River
East Fork Chandalar River
Arctic Village
Arctic Ocean
Russia
Alaska
Fairbanks
Canada
Anchorage
Bering Sea
Gulf of Alaska